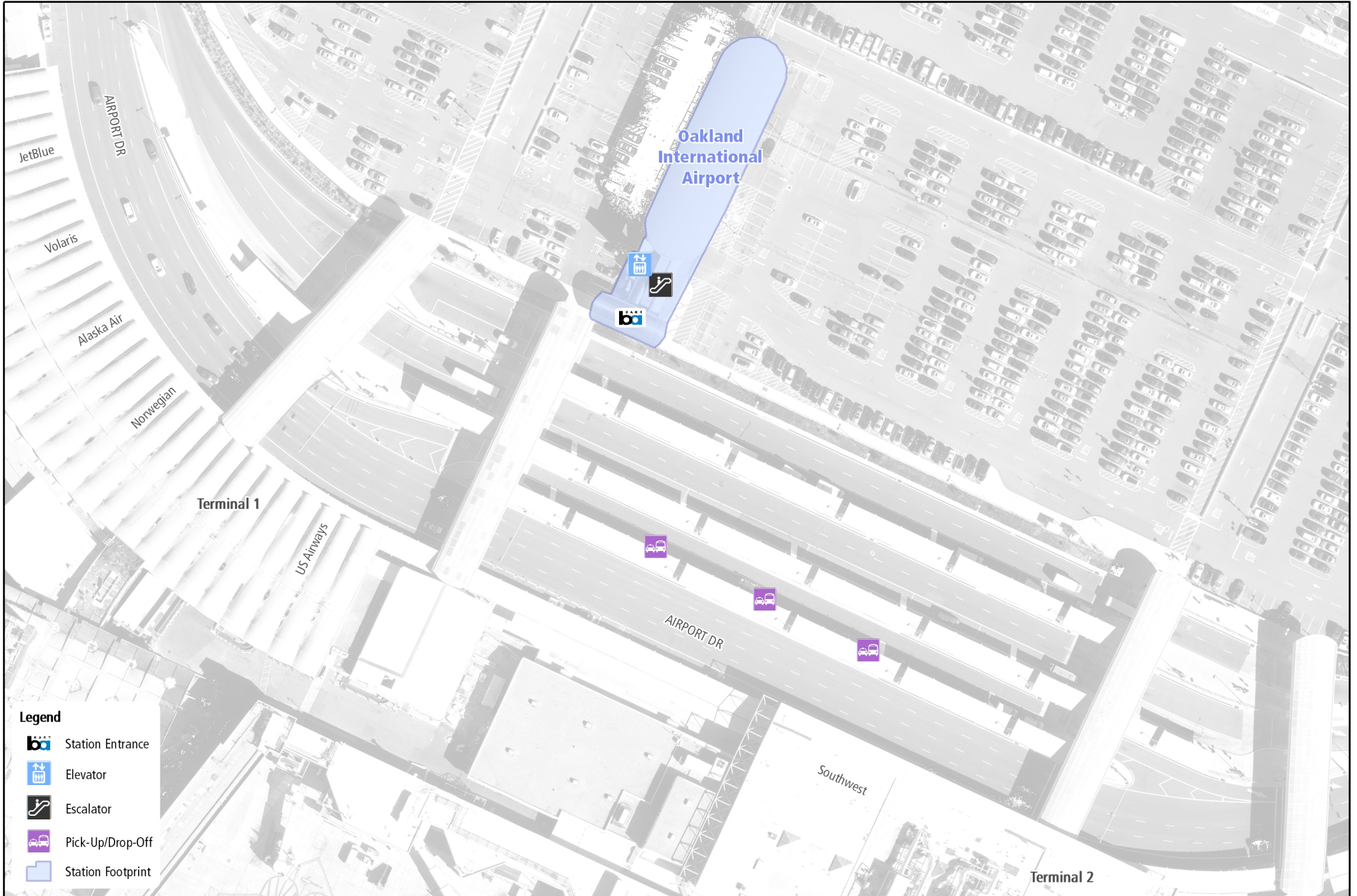









BART STATION OVERVIEW: Oakland International Airport

EGIS - Enterprise Geographic Information System

Date: 3/28/2019

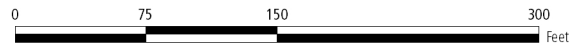


Legend

-  Station Entrance
-  Elevator
-  Escalator
-  Pick-Up/Drop-Off
-  Station Footprint

Data provided by numerous sources:

BART, USGS, Esri, City & County of San Francisco, Alameda County, Contra Costa County, San Mateo County, and Santa Clara County



Datum: North American 1983
Coordinate System: NAD 1983 State Plane California III FIPS 0403 Feet



San Francisco Bay Area Rapid Transit District

EGIS - BART Office of the CIO
300 Lakeside Dr. 11th Floor, Oakland, CA 94612